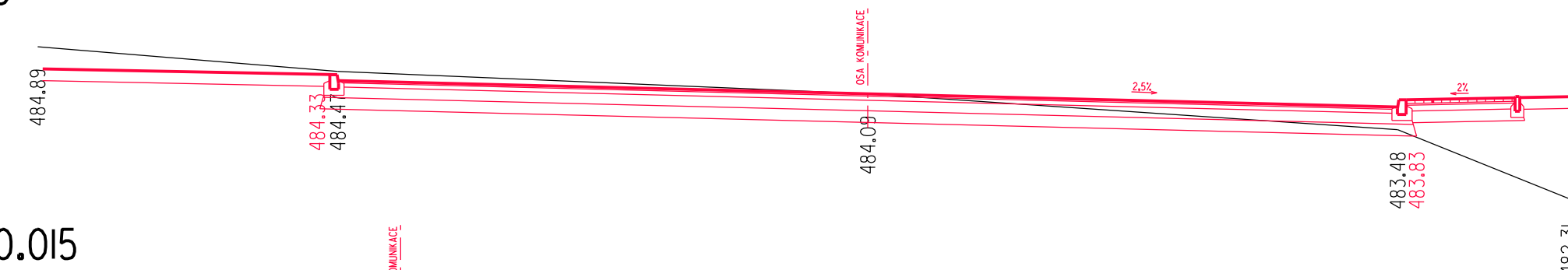
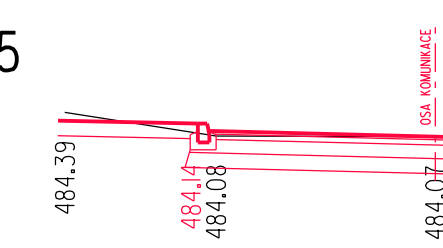


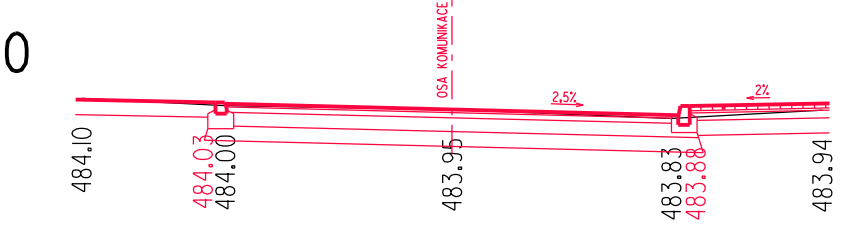
PŘ 1 - km 0,000



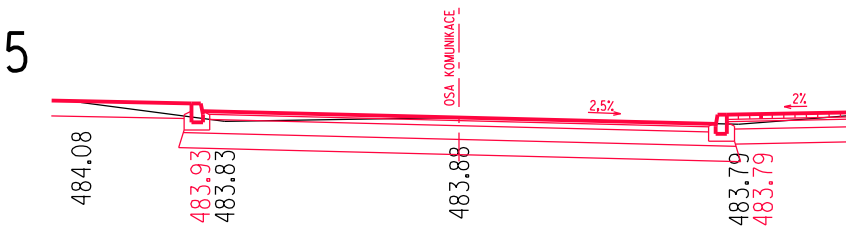
PŘ 2 - km 0,015



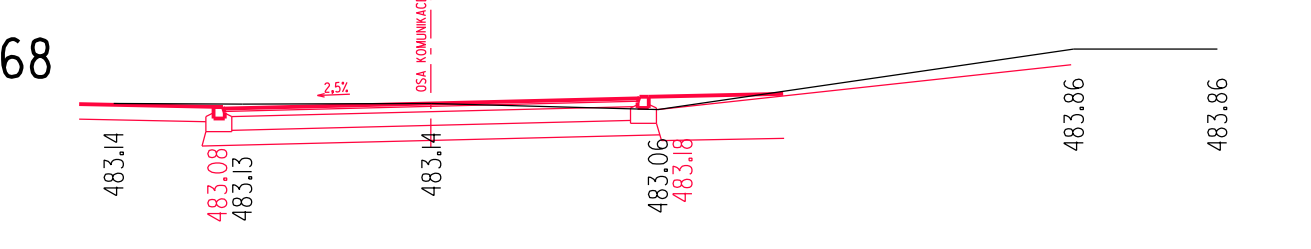
PŘ 3 - km 0,030



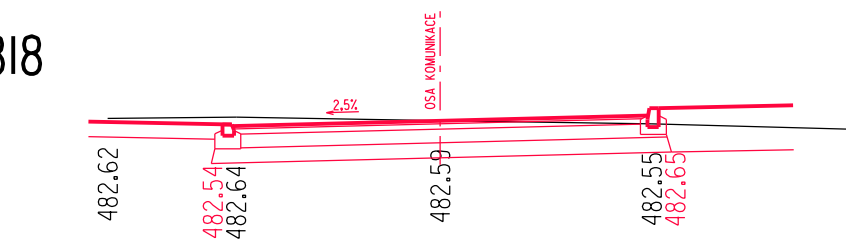
PŘ 4 - km 0,045




PŘ 5 - km 0,0668



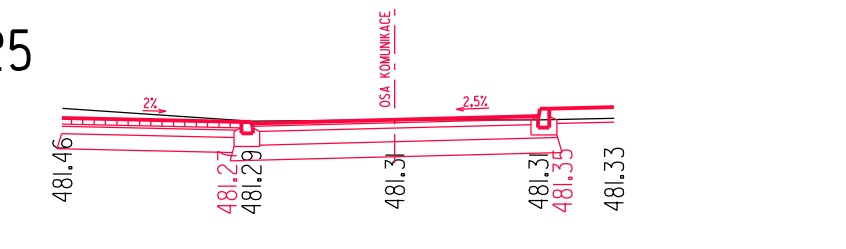
PŘ 6 - km 0,0818



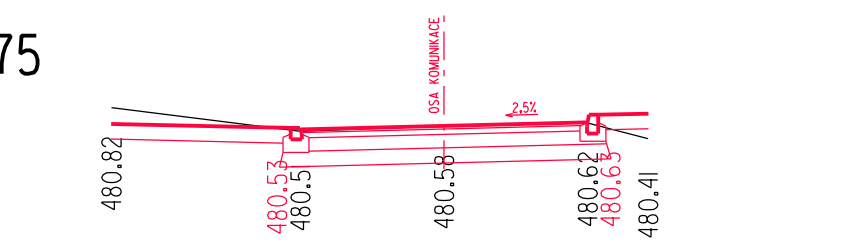
PŘ 7 - km 0,0975



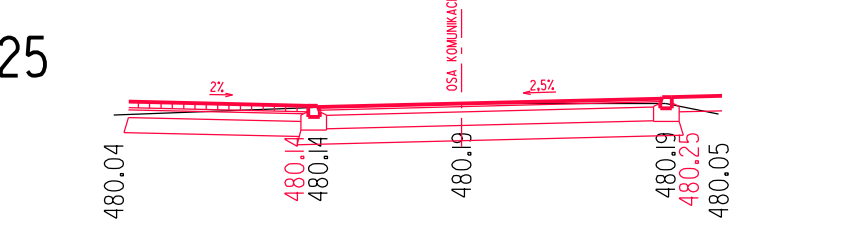
PŘ 8 - km 0,1125



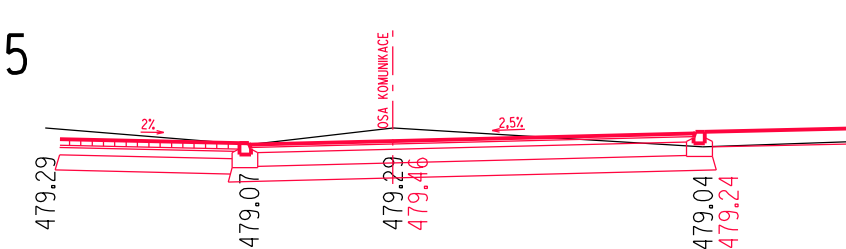
PŘ 9 - km 0,1275



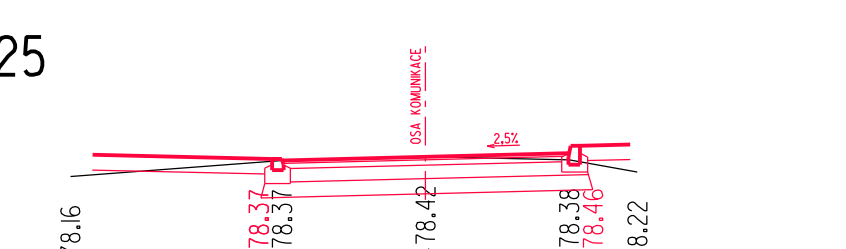
PŘ 10 - km 0,1425



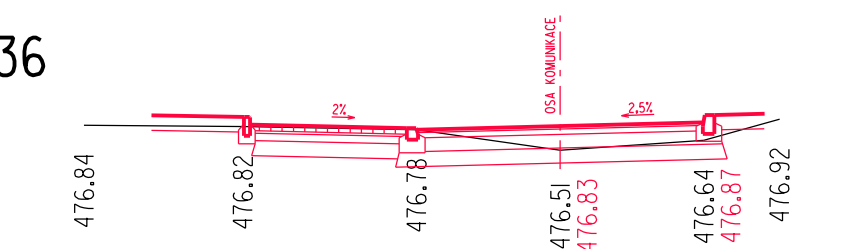
PŘ 11 - km 0,1575



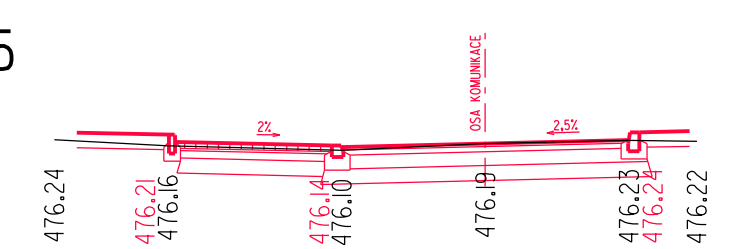
PŘ 12 - km 0,1725



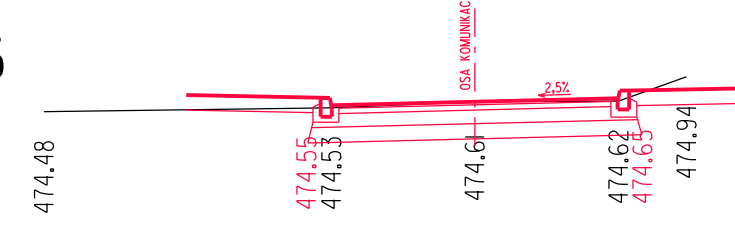
PŘ 13 - km 0,1936



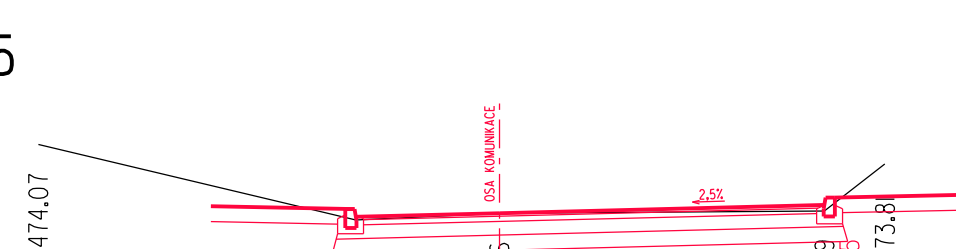
PŘ 14 - km 0,2025



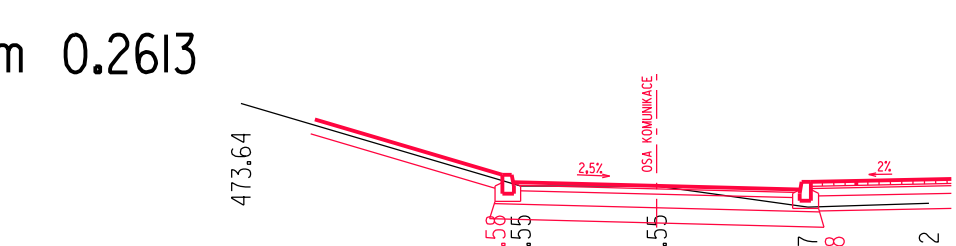
PŘ 15 - km 0,2175



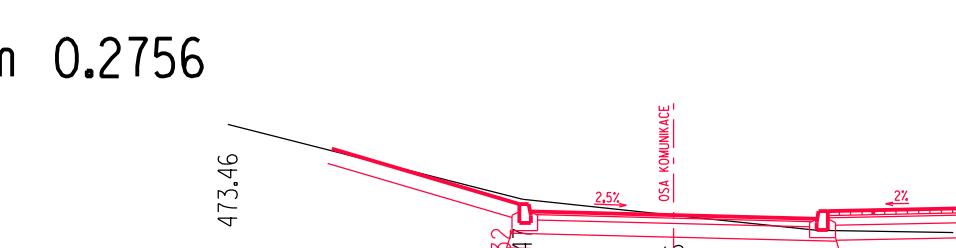
PŘ 16 - km 0,2325



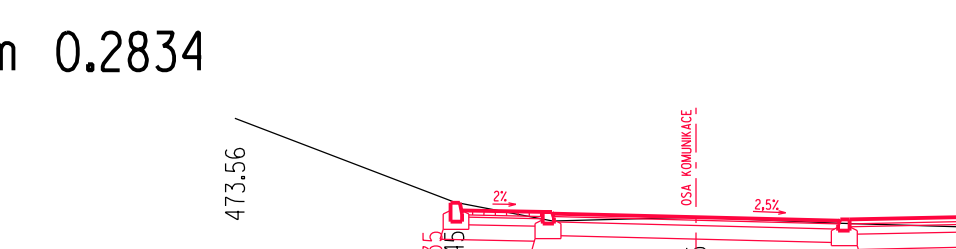
PŘ 17 - km 0,2613



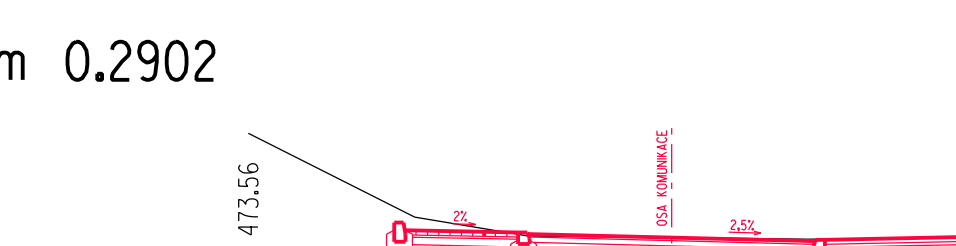
PŘ 18 - km 0,2756



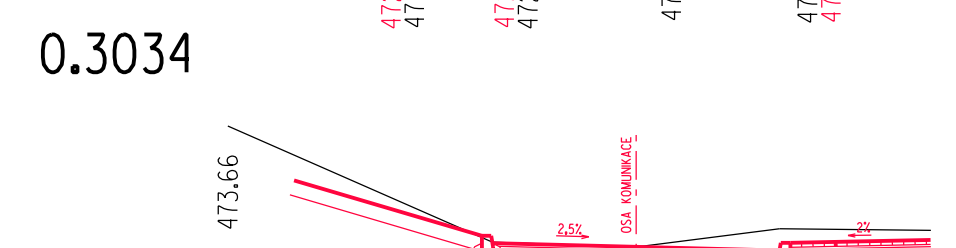
PŘ 19 - km 0,2834



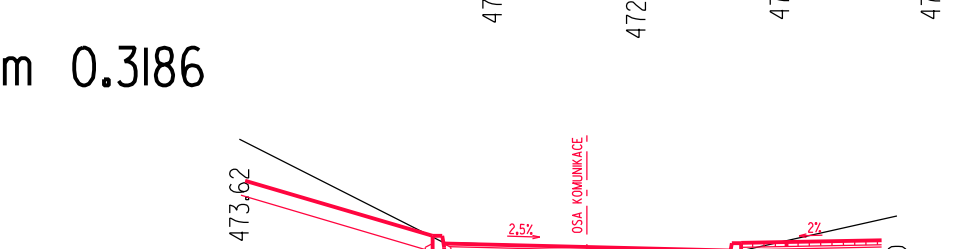
PŘ 20 - km 0,2902



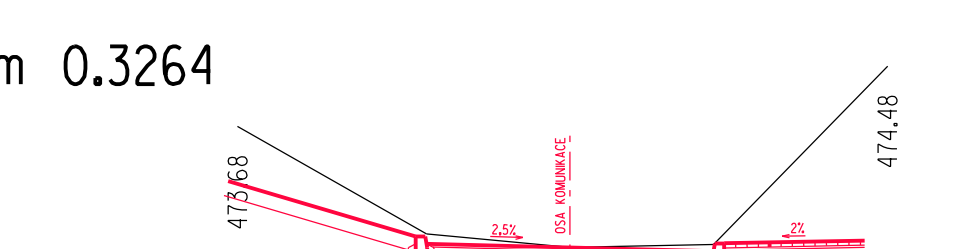
PŘ 21 - km 0,3034



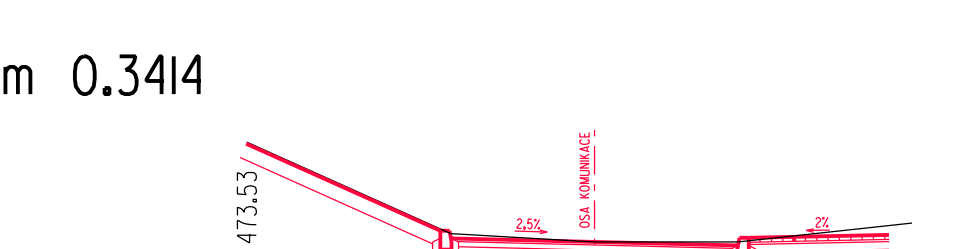
PŘ 22 - km 0,3186



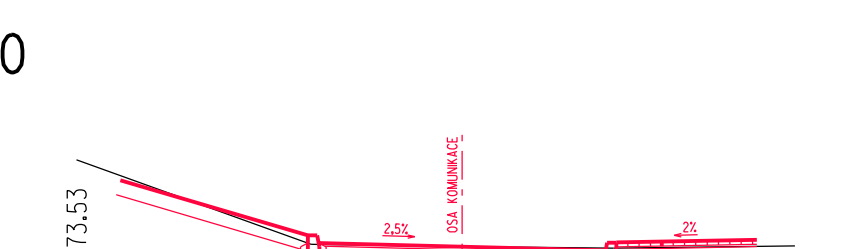
PŘ 23 - km 0,3264



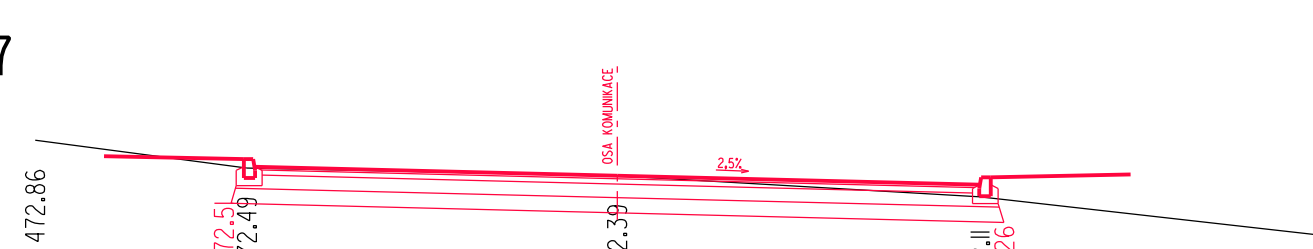
PŘ 24 - km 0,3414



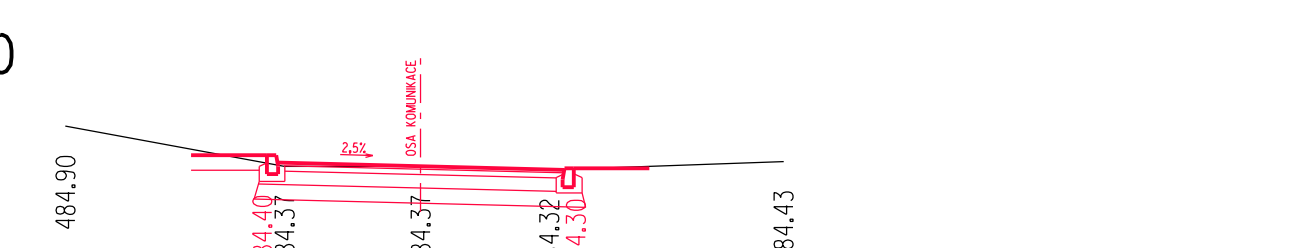
PŘ 25 - km 0,3480




PŘ 26 - km 0,357



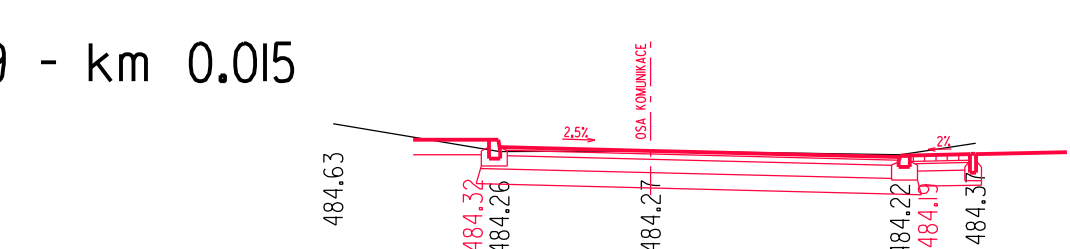
PŘ 27 - km 0,000



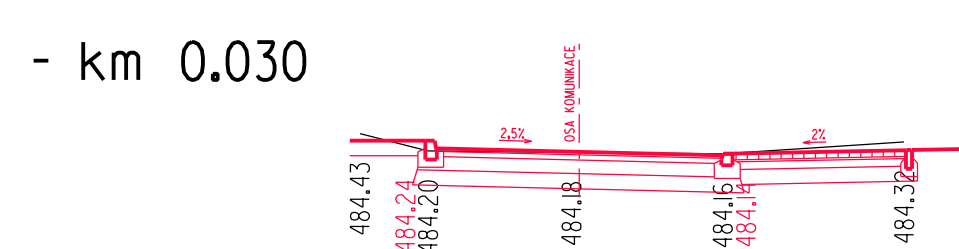
PŘ 28 - km 0,0086



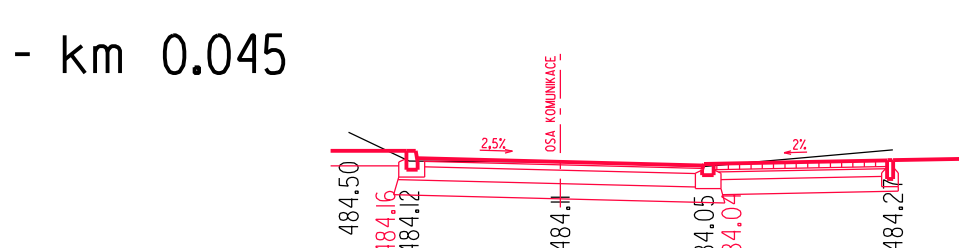
PŘ 29 - km 0,015



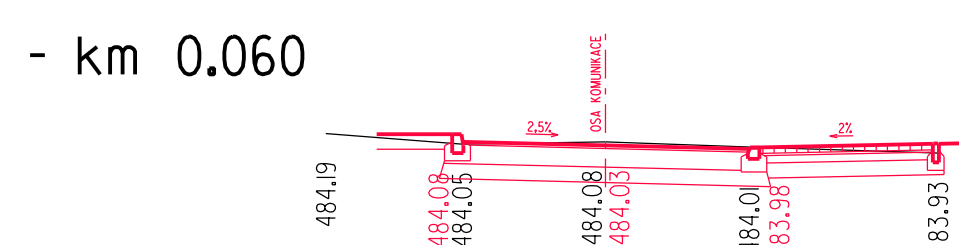
PŘ 30 - km 0,030



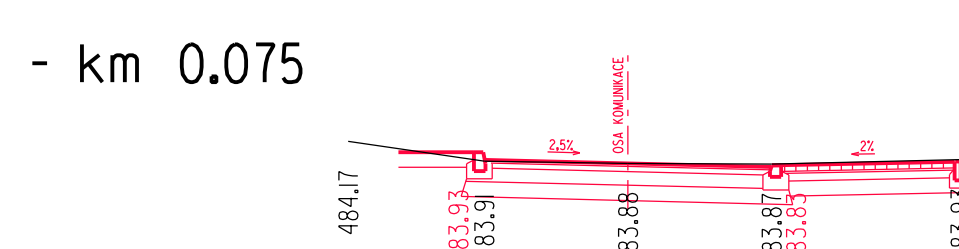
PŘ 31 - km 0,045



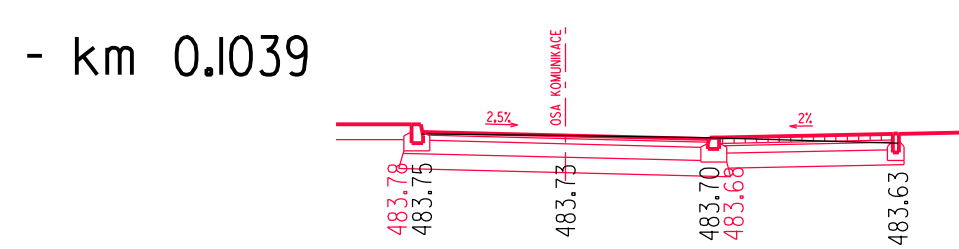
PŘ 32 - km 0,060



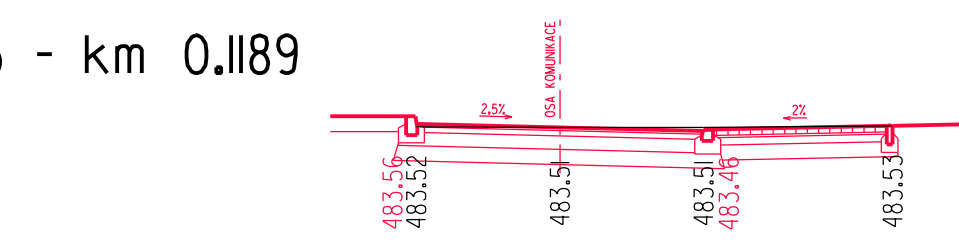
PŘ 33 - km 0,075



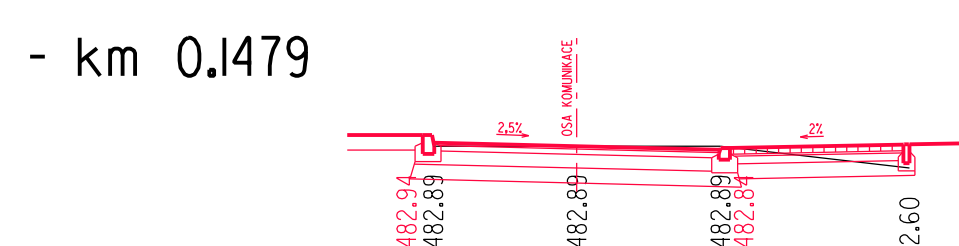
PŘ 34 - km 0,1039



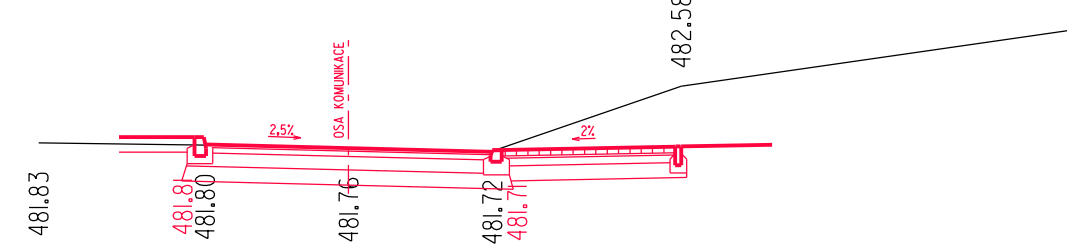
PŘ 35 - km 0,1189



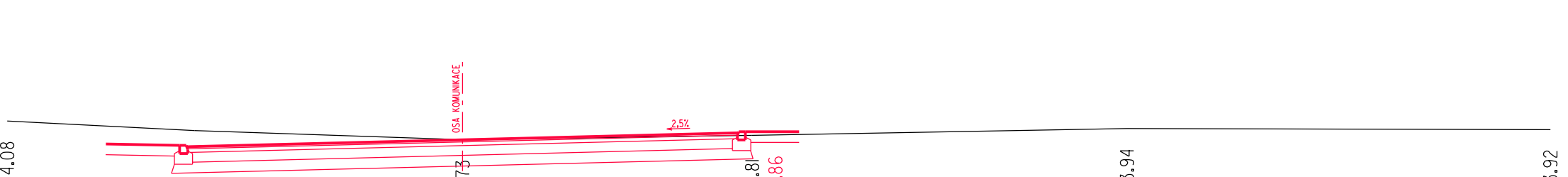
PŘ 36 - km 0,1479



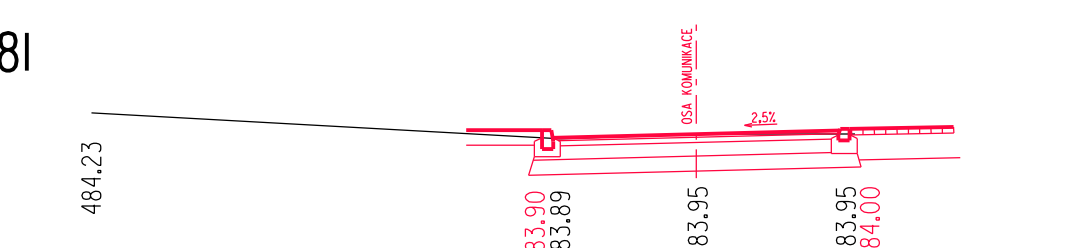
PŘ 37 - km 0,1639



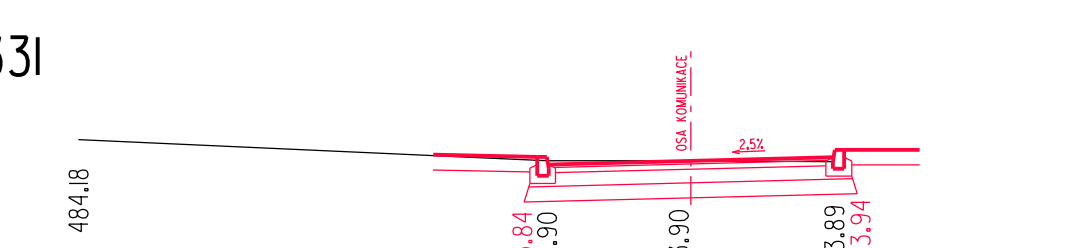
PŘ 38 - km 0,000



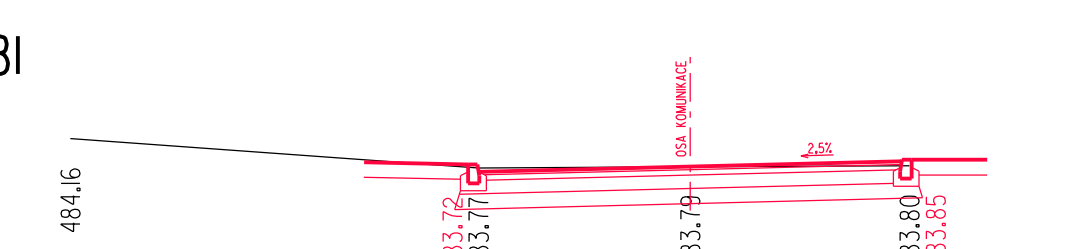
PŘ 39 - km 0,0181



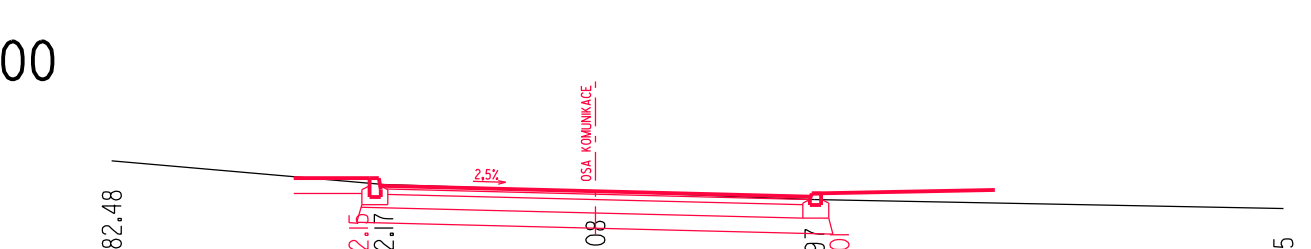
PŘ 40 - km 0,0331



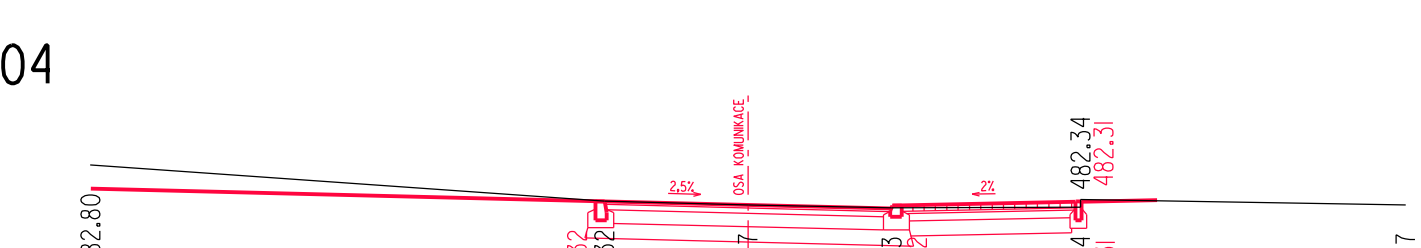
PŘ 41 - km 0,0481



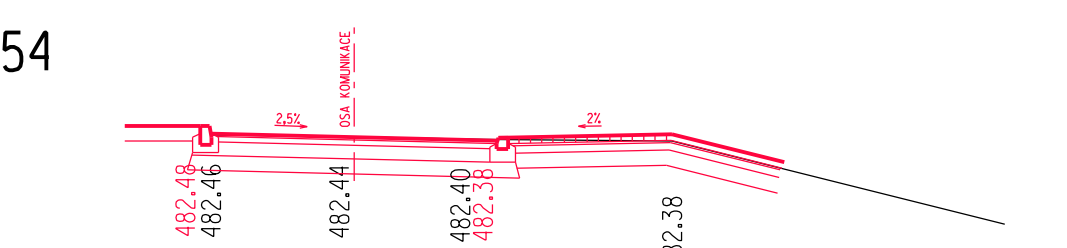
PŘ 42 - km 0,0000



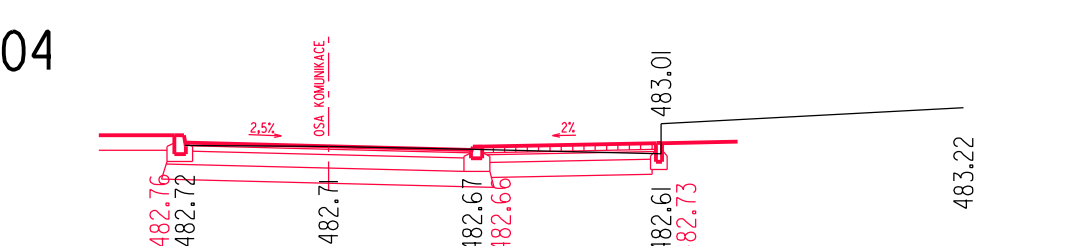
PŘ 43 - km 0,0304



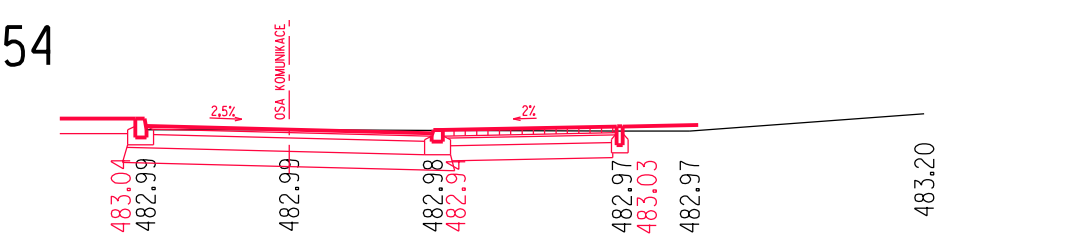
PŘ 44 - km 0,0454



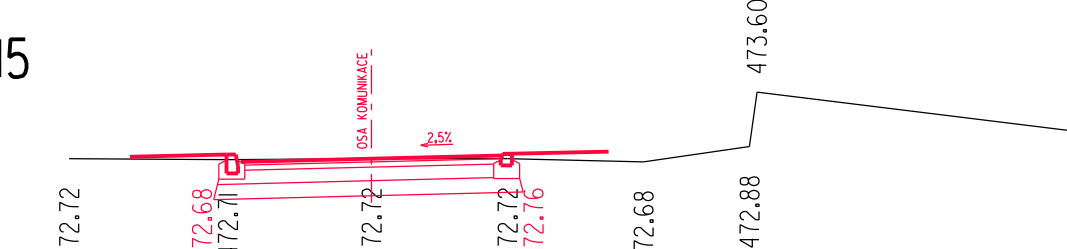
PŘ 45 - km 0,0604



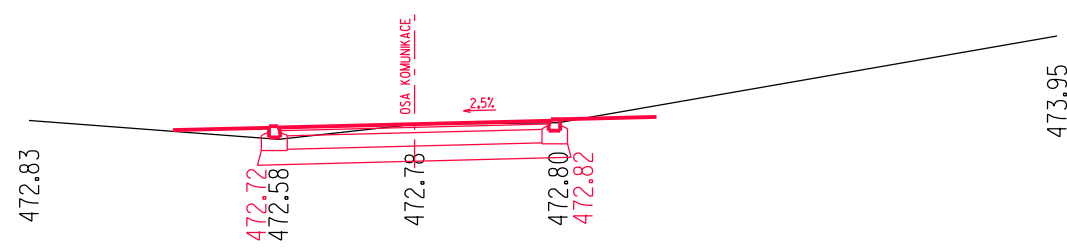
PŘ 46 - km 0,0754



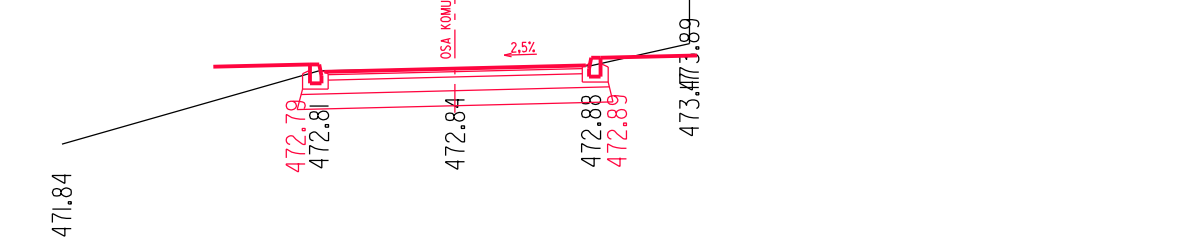
PŘ 47 - km 0,015



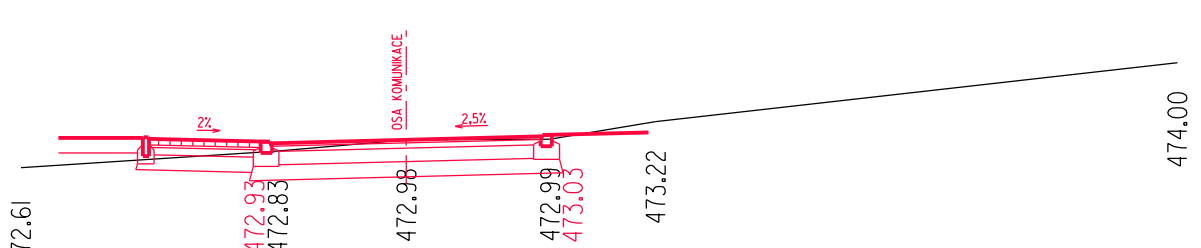
PŘ 48 - km 0,030



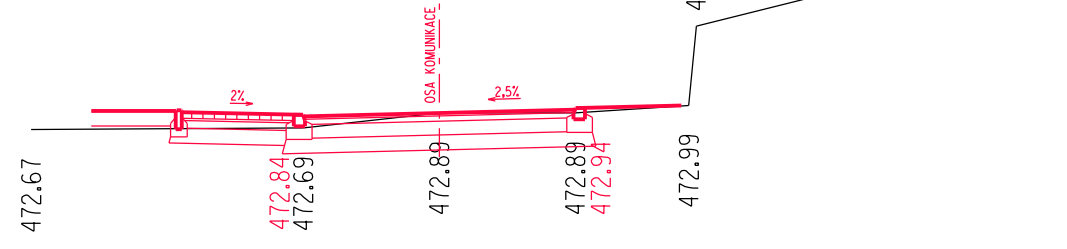
PŘ 49 - km 0,045



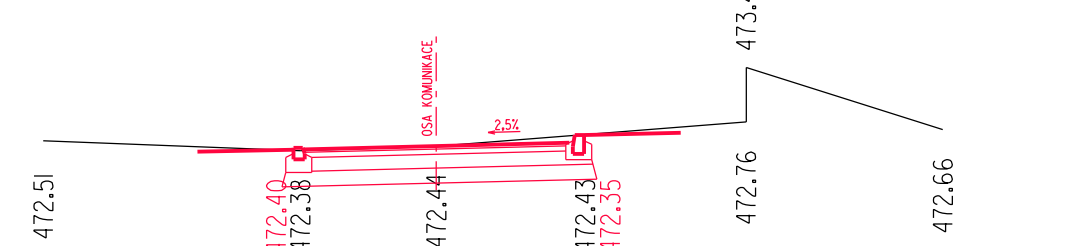
PŘ 50 - km 0,060



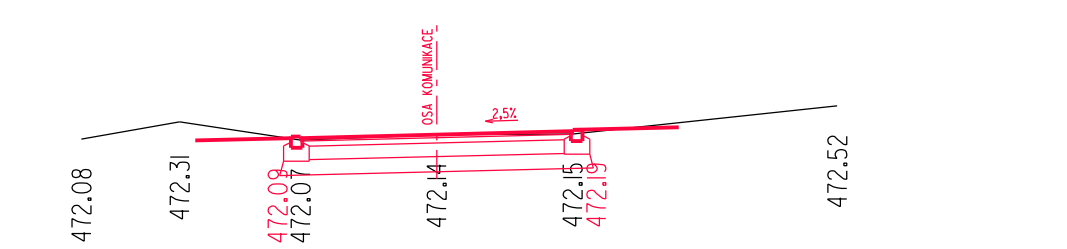
PŘ 51 - km 0,075



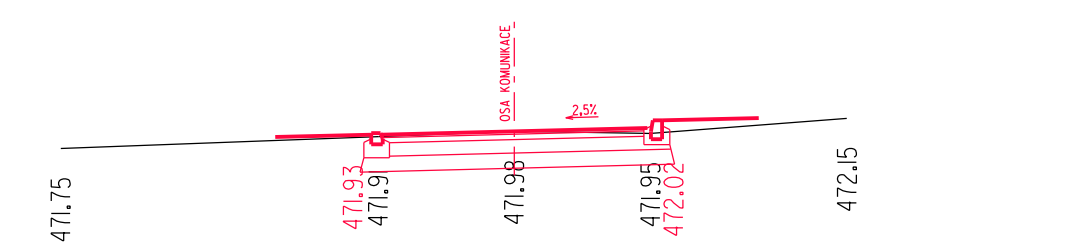
PŘ 52 - km 0,090



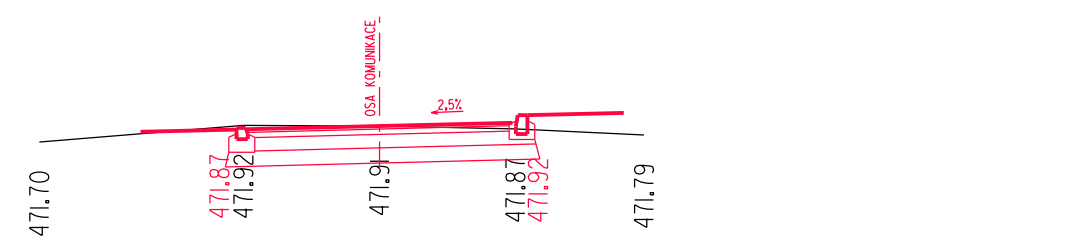
PŘ 53 - km 0,1050



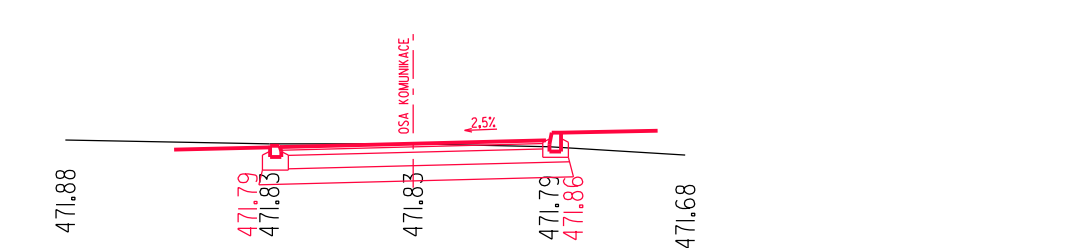
PŘ 54 - km 0,1200



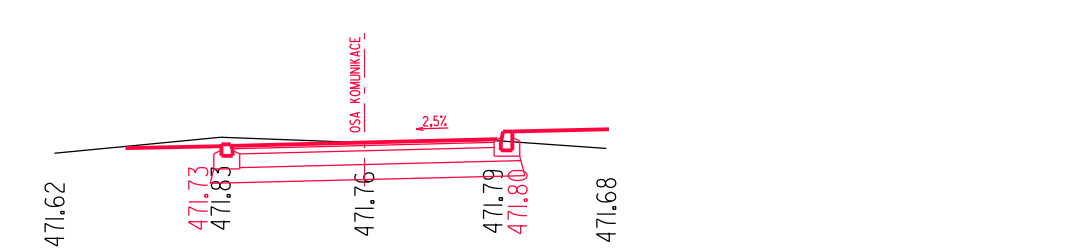
PŘ 55 - km 0,1350




PŘ 56 - km 0,1500



PŘ 57 - km 0,1550



Vypracoval <b>FICHTNEROVÁ</b>	Autorizovaný inženýr <b>ING. ELIAS</b>	 ADA - CLEAN spol. s r. o. U DVORA 11 JIHLAVA
Investor : Město Velká Bíteš	Kraj : Vysočina	
Velká Bíteš		Datum 01/2022
komunikace, chodníky a veřejné prostranství ul. Chobůtky		Číslo zák. 26#
Příloha : Příčné řezy komunikací		Stupeň DPS
		Měřítka : 1:100/1:100
		Příloha č.: D.5